



JOHN C. FREMONT.

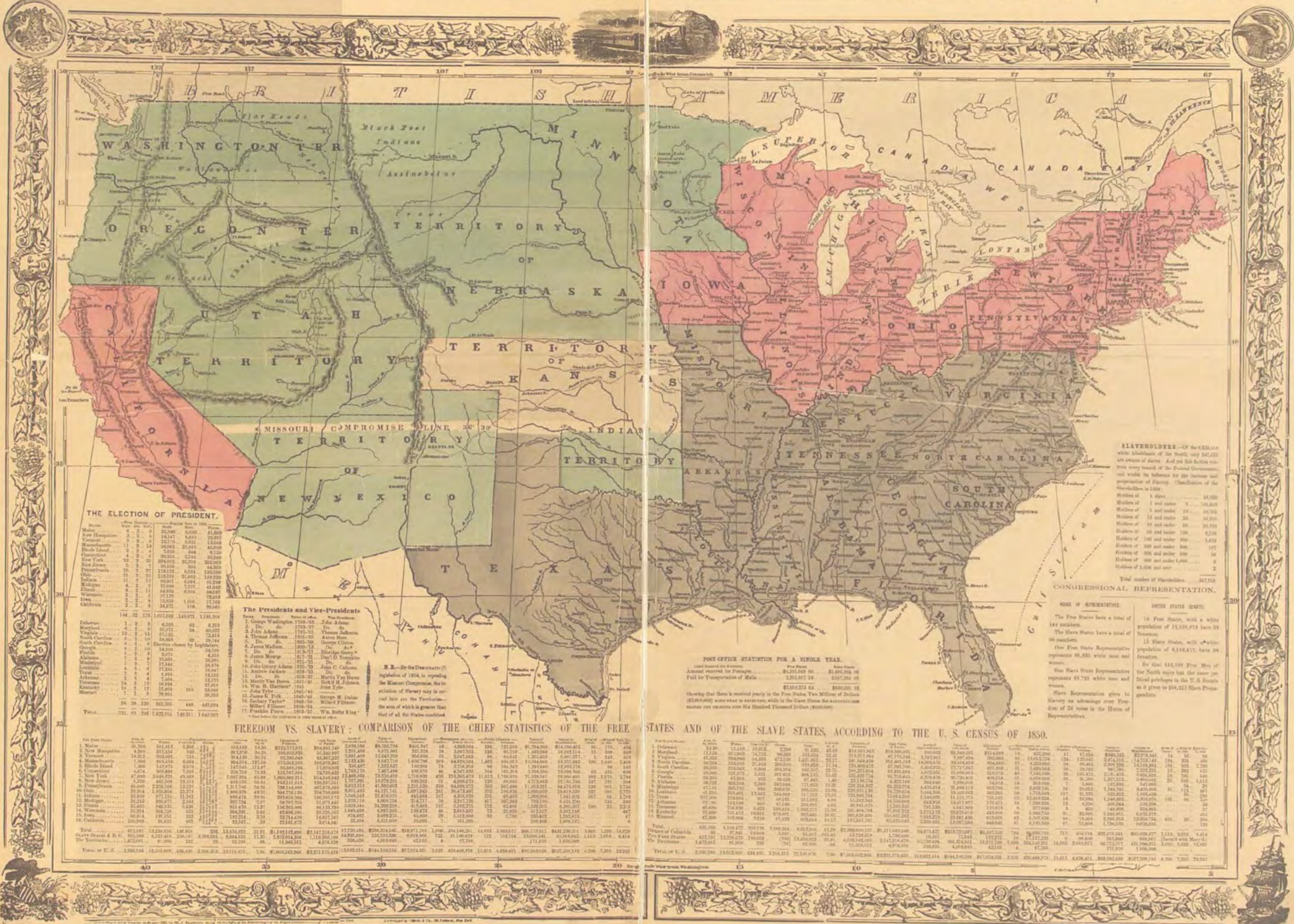
# REYNOLDS'S POLITICAL MAP OF THE UNITED STATES,

DESIGNED TO EXHIBIT THE COMPARATIVE AREA OF THE FREE AND SLAVE STATES, AND THE TERRITORY OPEN TO SLAVERY OR FREEDOM BY THE REPEAL OF THE MISSOURI COMPROMISE. WITH A COMPARISON OF THE PRINCIPAL STATISTICS OF THE FREE AND SLAVE STATES, FROM THE CENSUS OF 1850.

NEW YORK: Published by WM. C. REYNOLDS, No. 195 Broadway, and J. C. JONES, No. 1 Spruce Street. CHICAGO: RUFUS BLANCHARD, No. 52 La Salle Street.



WM. L. DAYTON.



### THE ELECTION OF PRESIDENT.

State	Electoral Votes	Free States	Slave States	Territories
Maine	3	3	0	0
New Hampshire	3	3	0	0
Vermont	3	3	0	0
Massachusetts	11	11	0	0
Rhode Island	4	4	0	0
Connecticut	7	7	0	0
New York	36	36	0	0
Pennsylvania	23	23	0	0
Ohio	23	23	0	0
Indiana	11	11	0	0
Illinois	9	9	0	0
Michigan	6	6	0	0
Wisconsin	7	7	0	0
Iowa	7	7	0	0
Missouri	9	0	9	0
Arkansas	7	0	7	0
Tennessee	9	0	9	0
Alabama	7	0	7	0
Georgia	15	0	15	0
Florida	3	0	3	0
South Carolina	7	0	7	0
North Carolina	12	0	12	0
Virginia	12	0	12	0
Delaware	3	0	3	0
Maryland	10	0	10	0
District of Columbia	3	0	0	3
Territories	0	0	0	0
<b>Total</b>	<b>183</b>	<b>135</b>	<b>48</b>	<b>0</b>

### The Presidents and Vice-Presidents

No.	President	Year	Vice-President
1	George Washington	1789-93	John Adams
2	John Adams	1793-97	Thomas Jefferson
3	Thomas Jefferson	1801-09	Aaron Burr
4	James Madison	1809-17	Elbridge Gerry
5	James Monroe	1817-23	James Spotswood
6	John Quincy Adams	1825-29	Andrew Pickens
7	Andrew Jackson	1829-37	Andrew Pickens
8	Martin Van Buren	1837-41	Richard M. Johnson
9	William Henry Harrison	1841-45	John Tyler
10	John Tyler	1845-49	George Pickens
11	James K. Polk	1845-49	George M. Dallas
12	Franklin Pierce	1853-57	William B. Foster

**FREEDOM VS. SLAVERY: COMPARISON OF THE CHIEF STATISTICS OF THE FREE STATES AND OF THE SLAVE STATES, ACCORDING TO THE U. S. CENSUS OF 1850.**

By the Democrats (1850-51), in opposition to the Missouri Compromise, the repeal of which is advocated by the Free States. The area of which is greater than that of all the States combined.

### POST-OFFICE STATISTICS FOR A SINGLE YEAR

Amount received for Postage	\$2,311,869 00	\$1,428,304 00
Full for Transportation of Mails	1,203,677 18	2,067,254 00
<b>Total</b>	<b>\$3,515,546 18</b>	<b>\$3,495,558 00</b>

### STATISTICS OF THE FREE STATES

Population	11,219,243	1,219,243
Area	1,219,243	1,219,243
Value of Property	1,219,243	1,219,243

### STATISTICS OF THE SLAVE STATES

Population	4,800,000	4,800,000
Area	4,800,000	4,800,000
Value of Property	4,800,000	4,800,000

### CONGRESSIONAL REPRESENTATION

Free States	135
Slave States	48
Territories	0
<b>Total</b>	<b>183</b>

### STATISTICS OF THE FREE STATES

State	Population	Area	Value of Property
Maine	350,000	35,000	\$100,000,000
New Hampshire	300,000	30,000	\$80,000,000
Vermont	250,000	25,000	\$70,000,000
Massachusetts	1,200,000	120,000	\$300,000,000
Rhode Island	100,000	10,000	\$30,000,000
Connecticut	250,000	25,000	\$70,000,000
New York	4,000,000	400,000	\$1,000,000,000
Pennsylvania	2,500,000	250,000	\$600,000,000
Ohio	2,000,000	200,000	\$500,000,000
Indiana	1,500,000	150,000	\$400,000,000
Illinois	1,200,000	120,000	\$300,000,000
Michigan	800,000	80,000	\$200,000,000
Wisconsin	700,000	70,000	\$180,000,000
Iowa	600,000	60,000	\$150,000,000
Missouri	1,000,000	100,000	\$250,000,000
Arkansas	500,000	50,000	\$120,000,000
Tennessee	1,000,000	100,000	\$250,000,000
Alabama	800,000	80,000	\$200,000,000
Georgia	1,500,000	150,000	\$400,000,000
Florida	200,000	20,000	\$50,000,000
South Carolina	700,000	70,000	\$180,000,000
North Carolina	1,000,000	100,000	\$250,000,000
Virginia	1,200,000	120,000	\$300,000,000
Delaware	200,000	20,000	\$50,000,000
Maryland	500,000	50,000	\$120,000,000
District of Columbia	50,000	5,000	\$10,000,000
<b>Total</b>	<b>11,219,243</b>	<b>1,219,243</b>	<b>\$2,819,243,000</b>

### STATISTICS OF THE SLAVE STATES

State	Population	Area	Value of Property
Missouri	1,000,000	100,000	\$250,000,000
Arkansas	500,000	50,000	\$120,000,000
Tennessee	1,000,000	100,000	\$250,000,000
Alabama	800,000	80,000	\$200,000,000
Georgia	1,500,000	150,000	\$400,000,000
Florida	200,000	20,000	\$50,000,000
South Carolina	700,000	70,000	\$180,000,000
North Carolina	1,000,000	100,000	\$250,000,000
Virginia	1,200,000	120,000	\$300,000,000
Delaware	200,000	20,000	\$50,000,000
Maryland	500,000	50,000	\$120,000,000
District of Columbia	50,000	5,000	\$10,000,000
<b>Total</b>	<b>4,800,000</b>	<b>480,000</b>	<b>\$1,200,000,000</b>

### STATISTICS OF THE TERRITORIES

Population	0
Area	0
Value of Property	0

### STATISTICS OF THE TERRITORIES

Territory	Population	Area	Value of Property
Washington Territory	0	0	0
Oregon Territory	0	0	0
Utah Territory	0	0	0
Nebraska Territory	0	0	0
Kansas Territory	0	0	0
Indian Territory	0	0	0
Missouri Compromise Territory	0	0	0
<b>Total</b>	<b>0</b>	<b>0</b>	<b>0</b>









# HORRID MASSACRE IN VIRGINIA.



The Scenes which the above Plate is designed to represent, are--Figure 1. a Mother intreating for the lives of her children. ---2. Mr. Travis, cruelly murdered by his own Slaves.---3. Mr. Barrow, who bravely defended himself until his wife escaped. ---4. A company of mounted Dragoons in pursuit of the Blacks.

Just Published, an Authentic and Interesting

NARRATIVE

OF THE

## TRAGICAL SCENE

Which was witnessed in Southampton county (Virginia) on Monday the 22d of August last, when **FIFTY FIVE** of its inhabitants (mostly women and children) were inhumanly massacred by the Blacks!

Short and imperfect sketches of the horrid massacre above mentioned have appeared in the public Journals, but the public are now presented with every particular relative thereto, communicated by those who were eye witnesses of the bloody scene, and confirmed by the confessions of several of the Blacks while under sentence of death.

A more shocking instance of human butchery has seldom occurred in any country, and never before in this—the merciless wretches carried destruction to every white person they found in the houses, whether the hoary head, the lovely virgin, or the sleeping infant in the cradle! they spared none!—a widow (Mrs. Whitehead) and her 10 children were murdered in one house! among the slain on that fatal night, was an amiable young lady but 17 years of age, who the day following was to have been united in marriage to a young gentleman of North-Carolina, who had left home the evening preceding with the expectation of conveying there the succeeding day the object of his affections! but, alas! how sad was his disappointment! he was the third person who entered the house after the horrid massacre, to witness the mangled remains of her whom he was so shortly to espouse! The Blacks after having completed their work of death, attempted to evade the pursuit of those who had collected to oppose them, by secreting themselves in a neighboring swamp, to the borders of which they were pursued by a company of mounted dragoons. Of the fifty five slain nearly two thirds of the number were children, not exceeding twelve years of age! and it was truly a melancholly scene (as was observed to the writer by one who witnessed it) to behold on the day of their interment so great a number of coffins collected, surrounded by the weeping relatives!

While the friends of humanity however or wherever situated, cannot but sincerely and deeply lament the awful destruction of so many innocent lives, yet, the humane and philanthropic citizens of New-England, and of the middle States, cannot feel too thankful for the repose and peace of conscience which they enjoy, by wisely and humanely abolishing laws dooming a free born fellow being (without fault or crime) to perpetual bondage!—an example truly worthy of imitation by our brethren at the South.

The Narrative (which contains every important particular relating to the horrid massacre) is afforded for the trifling sum of 12 1-2 Cents, This paper left for perusal, and to be returned when called for.





By the President of the United States of America.

Whereas, On the Twenty-second day of September, in the year of our Lord one thousand eight hundred and sixty-two, a Proclamation was issued by the President of the United States, containing, among other things the following, to wit:

"That on the first day of January, in the year of our Lord one thousand eight hundred and sixty-three, all persons held as Slaves within any State or designated part of a State, the people whereof shall then be in rebellion against the United States, shall be then, thenceforth, and **FOREVER FREE**, and the EXECUTIVE GOVERNMENT OF THE UNITED STATES, including the military and naval authorities thereof, WILL RECOGNIZE AND MAINTAIN THE FREEDOM of such persons, and will do no act or acts to repress such persons, or any of them, in any efforts they may make for their actual freedom.

"That the Executive will, on the first day of January aforesaid, by proclamation, designate the States and parts of States, if any, in which the people thereof respectively shall then be in rebellion against the United States, and the fact that any State, or the people thereof shall on that day be in good faith represented in the Congress of the United States by members chosen thereto at elections wherein a majority of the qualified voters of such State shall have participated, shall, in the absence of strong countervailing testimony be deemed conclusive evidence that such State and the people thereof are not then in rebellion against the United States."

Now, therefore, I, ABRAHAM LINCOLN, PRESIDENT OF THE UNITED STATES, by virtue of the power in me vested as Commander-in-Chief of the Army and Navy of the United States in time of actual armed Rebellion against the authority and government of the United States, and as a fit and necessary war measure for suppressing said Rebellion, do, on this first day of January, in the year of our Lord one thousand eight hundred and sixty-three, and in accordance with my purpose so to do, publicly proclaim for the full period of one hundred days from the day of the first above-mentioned order, and designate, as the States and parts of States wherein the people thereof respectively are this day in rebellion against the United States, the following, to wit: ARKANSAS, TEXAS, LOUISIANA (except the Parishes of St. Bernard, Plaquemines, Jefferson, St. John, St. Charles, St. James, Ascension, Assumption, Terre Bonne, La Fourche, St. Mary, St. Martin, and Orleans, including the City of Orleans), MISSISSIPPI, ALABAMA, FLORIDA, GEORGIA, SOUTH CAROLINA, NORTH CAROLINA, AND VIRGINIA (except the forty-eight counties designated as West Virginia, and also the counties of Berkeley, Accomac, Northampton, Elizabeth City, York, Princess Ann, and Norfolk, including the cities of Norfolk and Portsmouth), and which excepted parts are for the present left precisely as if this Proclamation were not issued.

And by virtue of the power and for the purpose aforesaid, I do order and declare that **ALL PERSONS HELD AS SLAVES** within said designated States and parts of States ARE, AND HENCEFORWARD **SHALL BE FREE!** and that the Executive Government of the United States, including the Military and Naval Authorities thereof, will RECOGNIZE AND MAINTAIN THE FREEDOM of said persons.

And I hereby enjoin upon the people so declared to be free, to abstain from all violence, UNLESS IN NECESSARY SELF-DEFENCE, and I recommend to them that in all cases, when allowed, they LABOR FAITHFULLY FOR REASONABLE WAGES.

And I further declare and make known that such persons of suitable condition will be received into the armed service of the United States, to garrison forts, positions, stations, and other places, and to man vessels of all sorts in said service.

And upon this act, SINCERELY BELIEVED TO BE AN ACT OF JUSTICE, warranted by the Constitution, upon military necessity, I invoke the considerate judgment of mankind, and the gracious favor of ALMIGHTY GOD.

In testimony whereof I have hereunto set my name, and caused the seal of the United States to be affixed.

[L. S.] Done at the CITY OF WASHINGTON, this first day of January, in the year of our Lord one thousand eight hundred and sixty-three, and of the Independence of the United States the eighty-seventh.

By the President.

William B. Sevens

Secretary of State.

A. Lincoln





**AUGUST & RANDOLPH,**  
**Attorneys at Law,**  
GODDIN'S HALL, Bank St.,  
**RICHMOND, VA.**

**Hon. Wm. W. CRUMP,**  
**Attorney at Law,**  
OFFICE AND RESIDENCE,  
CORNER  
GOVENOR & BROAD STS.

**ROBERT R. HOWISON,**  
**Attorney at Law,**  
OFFICE, GOVENOR ST.,  
Two doors above Richmond House,  
**RICHMOND, VA.**

**GRISWOLD & CLAIBORNE,**  
**ATTORNEYS**  
AND COUNSELLORS AT LAW,  
CORNER  
**MAIN & GOVENOR STS.,**  
Over Spence's Store,  
**RICHMOND, VA.**

**E. Y. CANNON,**  
**Attorney at Law,**  
CORNER  
FRANKLIN & GOVENOR STS.,  
**RICHMOND, VA.**

**BENJ. B. MINOR,**  
**Attorney at Law,**  
And NOTARY PUBLIC,  
OFFICE IN LAW BUILDING,  
**RICHMOND, VA.**

**HECTOR DAVIS,**  
**Auctioneer & Commission Merchant**  
**For Sale of Negroes,**  
**FRANKLIN STREET,**  
**RICHMOND, VA.**

Sells Negroes both publicly and privately, and pledges his best efforts to obtain the highest market prices.

He has a safe and commodious jail, where he will board all Negroes intended for his sales at 30 cents per day.

**GODDIN & APPERSON,**  
**REAL ESTATE AUCTIONEERS,**  
CORNER  
BANK & 11th STREETS,  
**RICHMOND.**

**I. & G. B. DAVENPORT,**  
**AUCTIONEERS**  
AND  
**COMMISSION MERCHANTS,**  
Cor. CARY & 15th STREETS,  
**RICHMOND, VA.**



# Slave trader, Sold to Tennessee,

Arise! Arise! and weep no more  
dry up your tears, we shall part  
no more. Come rose we go to  
Tennessee,  
that happy Shore. To old Virginia  
never - never - return.



the Company going to Tennessee from Staunton, Augusta  
County, - the law of Virginia suffered them to go on.  
I was Astonished at this boldness, the carrier stopped  
a moment, then ordered the march, I saw the play it is

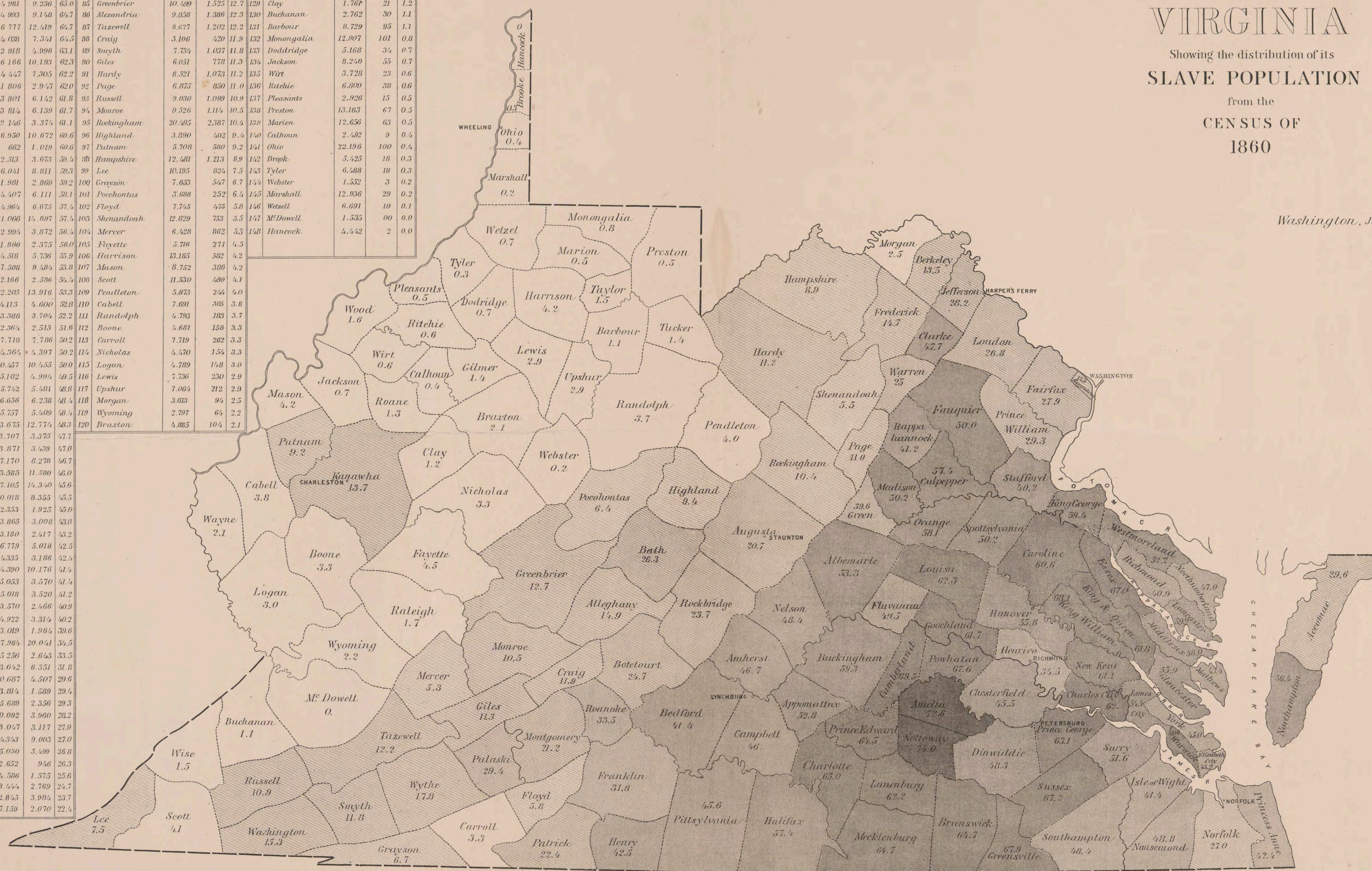


CENSUS OF 1860

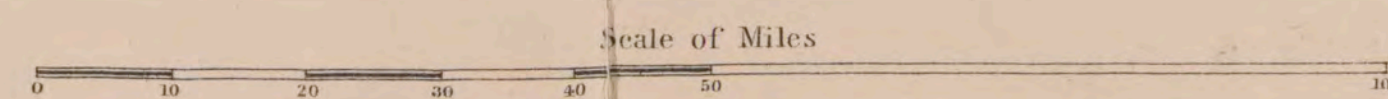
No. of Counties	Counties	White Population	Slave Population	Percentage	No. of Counties	Counties	White Population	Slave Population	Percentage	No. of Counties	Counties	White Population	Slave Population	Percentage	
1	Nottoway	2,270	6,468	74.0	77	Montgomery	8,259	2,217	21.2	121	Wayne	6,604	1,43	2.1	
2	Amelia	2,894	7,667	72.6	78	Augusta	21,557	5,617	20.7	122	Raleigh	3,291	57	1.7	
3	Cumberland	2,946	6,705	69.5	79	Wythe	9,986	2,162	17.8	123	Wood	10,791	176	1.6	
4	King William	2,589	5,325	68.1	80	Washington	14,998	2,548	15.3	124	Wise	4,416	66	1.5	
5	Greenville	1,975	4,167	67.9	81	Alleghany	5,643	990	15.9	125	Taylor	7,300	112	1.5	
6	Powhatan	2,580	5,403	67.6	82	Frederick	13,082	2,259	14.7	126	Tucker	1,396	20	1.4	
7	Sussex	3,118	6,384	67.2	83	Kanawha	13,787	2,184	13.7	127	Gilmer	3,685	52	1.4	
8	Essex	3,295	6,696	67.0	84	Bekley	10,606	1,650	13.5	128	Roane	5,309	72	1.3	
9	Charlotte	4,981	9,236	65.0	85	Greenbrier	10,489	1,325	12.7	129	Clay	1,767	21	1.2	
10	Brunswick	4,993	9,148	64.7	86	Alexandria	9,858	1,386	12.3	130	Buchanan	2,762	30	1.1	
11	Mechlenburg	6,717	12,419	64.7	87	Tazewell	8,627	1,202	12.2	131	Barbour	8,729	95	1.1	
12	Prince Edward	4,028	7,341	64.5	88	Craig	3,106	420	11.9	132	Monongalia	12,907	101	0.8	
13	Prince George	2,918	4,996	63.1	89	Smyth	7,734	1,037	11.8	133	Doddridge	5,168	34	0.7	
14	Louisa	6,166	10,193	62.3	90	Giles	6,051	778	11.3	134	Jackson	8,240	55	0.7	
15	Lunenburg	4,447	7,305	62.2	91	Harly	8,321	1,073	11.2	135	Wirt	3,728	23	0.6	
16	Charles City	1,806	2,947	62.0	92	Page	6,875	850	11.0	136	Ritchie	6,899	38	0.6	
17	King & Queen	3,801	6,142	61.8	93	Russell	9,030	1,099	10.9	137	Pleasants	2,926	15	0.5	
18	Goodland	3,814	6,139	61.7	94	Monroe	9,526	1,114	10.5	138	Preston	13,183	67	0.5	
19	New Kent	2,146	3,374	61.1	95	Rockingham	20,495	2,387	10.4	139	Marion	12,656	63	0.5	
20	Caroline	6,950	10,672	60.6	96	Highland	3,890	402	9.4	140	Calhoun	2,482	9	0.4	
21	Warwick	662	1,019	60.6	97	Putnam	5,708	580	9.2	141	Ohio	22,196	100	0.4	
22	King George	2,513	3,673	59.4	98	Hampshire	12,481	1,213	8.9	142	Brook	5,425	18	0.3	
23	Buckingham	6,041	8,111	59.3	99	Lee	10,195	824	7.5	143	Tyler	6,588	18	0.3	
24	Lancaster	1,981	2,869	59.2	100	Grayson	7,653	547	6.7	144	Webster	1,552	3	0.2	
25	Orange	4,407	6,111	58.1	101	Pocahontas	3,680	252	6.4	145	Marshall	12,836	29	0.2	
26	Culpeper	4,964	6,675	57.4	102	Floyd	7,745	475	5.8	146	Wetzel	6,691	10	0.1	
27	Halifax	11,066	14,897	57.4	103	Shenandoah	12,829	753	5.5	147	McDowell	1,535	0	0.0	
28	Northampton	2,994	3,872	56.4	104	Mercer	6,428	862	10.3	148	Hancock	4,442	2	0.0	
29	Middlesex	1,896	2,375	50.0	105	Fayette	5,716	271	4.5						
30	Gloucester	4,518	5,736	55.9	106	Harrison	13,185	582	4.2						
31	Hanover	7,508	9,484	53.8	107	Mason	8,752	386	4.2						
32	James City	2,166	2,396	54.4	108	Scott	11,530	490	4.1						
33	Albemarle	12,205	13,916	53.3	109	Pendleton	5,873	244	4.0						
34	Appomattox	4,113	4,600	52.8	110	Cabell	7,691	305	3.8						
35	Westmoreland	3,386	3,704	52.2	111	Randolph	4,793	103	3.7						
36	Surry	2,364	2,515	51.6	112	Boone	4,681	158	3.3						
37	Spotsylvania	7,718	7,706	50.2	113	Carroll	7,719	262	3.3						
38	Madison	4,564	4,397	50.2	114	Nicholas	4,570	154	3.3						
39	Fauquier	10,457	10,455	50.0	115	Logan	4,789	148	3.0						
40	Fluvanna	5,102	4,994	49.5	116	Lewis	7,736	230	2.9						
41	Nansemond	5,742	5,481	48.8	117	Upshur	7,064	212	2.9						
42	Nelson	6,656	6,238	48.4	118	Morgan	3,613	94	2.5						
43	Southampton	5,757	5,409	48.4	119	Wyoming	2,797	64	2.2						
44	Duwaldie	13,675	12,774	48.3	120	Braxton	4,885	104	2.1						
45	Clarke	3,707	3,375	47.7											
46	Northumberland	3,871	3,439	47.0											
47	Amherst	7,170	6,278	46.7											
48	Campbell	13,585	11,580	46.0											
49	Pittsylvania	17,105	14,340	45.6											
50	Chesterfield	10,018	8,355	45.5											
51	York	2,353	1,925	45.0											
52	Mathews	3,865	3,008	43.8											
53	Elizabeth City	3,180	2,417	43.2											
54	Henry	6,779	5,018	42.5											
55	Princess Anne	4,335	3,186	42.4											
56	Bedford	14,390	10,176	41.4											
57	Isle of Wight	5,033	3,570	41.4											
58	Rappahannock	5,018	3,520	41.2											
59	Richmond	3,570	2,466	40.9											
60	Stafford	4,922	3,314	40.2											
61	Greene	3,019	1,984	39.6											
62	Henrico	37,984	20,041	34.5											
63	Roanoke	5,256	2,643	33.5											
64	Franklin	13,642	6,351	31.8											
65	Accomack	10,687	4,507	29.6											
66	Pulaski	3,814	1,589	29.4											
67	Prince William	5,689	2,356	29.3											
68	Jefferson	10,092	3,960	28.2											
69	Fairfax	8,047	3,117	27.9											
70	Norfolk	26,343	9,003	27.0											
71	Loudon	15,030	5,499	26.8											
72	Bath	2,652	946	26.3											
73	Warren	4,586	1,575	25.6											
74	Botetourt	8,444	2,769	24.7											
75	Rockbridge	12,845	3,984	23.7											
76	Patrick	7,159	2,070	22.4											

MAP OF VIRGINIA  
Showing the distribution of its  
SLAVE POPULATION  
from the  
CENSUS OF  
1860

Washington, June 13<sup>th</sup> 1861



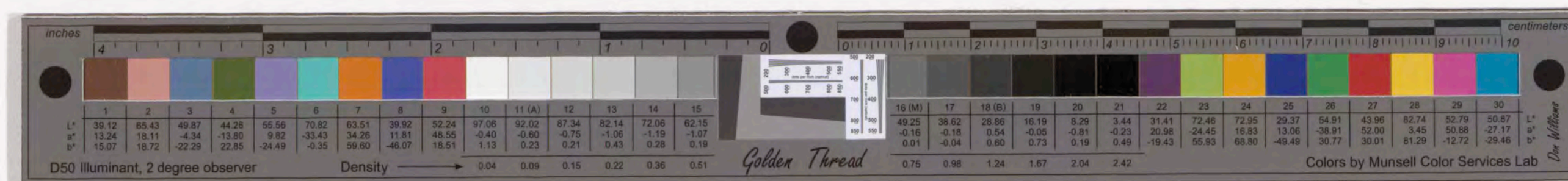
Sold for the benefit of  
the sick and wounded of the U.S. Army



MAP F221 1861:11

Printed according to Act of Congress, A.D. 1860, by Henry S. Graham, at the Clerk's Office of the Treasury of Columbia.


Drawn by E. Hergschmidt













240-137  
*Picture deposited May 29. 1864  
 16000 " " June 29. 1864*



Painted by W. J. Dippe, 240-137, Wm. B. Fittsburgh, Publisher.

Lithography and printed in Color, by Hagen, Roberts & Co. Cincinnati, O.

PRESIDENT LINCOLN, WRITING THE PROCLAMATION OF FREEDOM,  
 January 1st 1863.







THE MOYAN.

2184